

ALL SOULS Cemetery

Chardon, Ohio

Section 33 Section Maps

SECTION NOTES

1. THE LOT NUMBER IS PLACED IN THE UPPER RIGHT HAND CORNER OF THE LOT AS YOU FACE THE LOT AND IS INDICATED AS A SLASH OR TICK MARK.
2. THE ARROW INDICATING DIRECTION GRAVE MARKERS WILL FACE.
3. ALL LOTS ARE 2-GRAVE LOTS UNLESS OTHERWISE NOTED ON THE DRAWING.
4. ALL 2-GRAVE LOTS ARE 6'4" X 10'0". ALL 3-GRAVE LOTS ARE 9'6" X 10'0".

MONUMENT NOTES

1. MONUMENT LOTS ARE RESTRICTED TO THOSE AS SHOWN ON SECTION MAP.
2. ALL MONUMENT LOTS ARE EITHER 2-GRAVE OR 3-GRAVE LOTS OTHER CONFIGURATIONS WILL BE DETERMINED AS REQUESTED.
3. HEIGHT OF MONUMENTS ON DESIGNATED MONUMENT LOTS CAN VARY DEPENDING ON NUMBER OF GRAVES ASSOCIATED WITH MONUMENT REQUESTED.
4. ALL FOUNDATIONS ARE LOCATED WITHIN LOTS.

LEGEND

- FEATURE LOT
- TREELANDSCAPE LOCATIONS
- 3 GRAVE LOT
- FLUSH MARKERS ONLY

LOT SUMMARY

1220	2-Grave Lots
60	3-Grave Lots
1280	Total Lots
2620	Total Graves

ISSUED

NO.	DATE	DESCRIPTION
1.	12/28/10	
2.	9/25/11	
3.	10/24/11	MH#1 & CB#3
4.	1/28/13	ADDED GRAVES: 100 - 900 ADJUSTED LOT NUMBERS ADDED TREE LOCATIONS

NOTES
THE CONTRACTOR SHALL VERIFY EXISTING CONDITIONS TO ASSURE THAT THE NEW WORK WILL FIT TO THE EXISTING STRUCTURE AS THE WORK PROGRESSES AND SHALL BE RESPONSIBLE TO NOTIFY THE OWNER OF ANY DISCREPANCIES. THE CONTRACTOR SHALL NOTIFY THE OWNER'S REPRESENTATIVE OF ANY DISCREPANCIES OR CHANGES TO THE WORK AS SOON AS THEY ARE IDENTIFIED. THE CONTRACTOR SHALL BE RESPONSIBLE FOR NOTIFYING THE OWNER OF ANY DISCREPANCIES OR CHANGES TO THE WORK AS SOON AS THEY ARE IDENTIFIED. THE CONTRACTOR SHALL BE RESPONSIBLE FOR NOTIFYING THE OWNER OF ANY DISCREPANCIES OR CHANGES TO THE WORK AS SOON AS THEY ARE IDENTIFIED.

CCA Catholic Cemeteries Association

CONSTRUCTION FACILITIES
10000 Main Ave., Cleveland, Ohio 44100
(216) 491-7979 Fax: (216) 491-0202



SHEET TITLE
GRAVE LAYOUT

SECTION 33

ISSUED 2/4/13 SCALE 3/8"=1'
DRAWN RMALONE CHECKED
CEMETERY DRAWING NO.

ASC 1 of 3

Section 41

Road

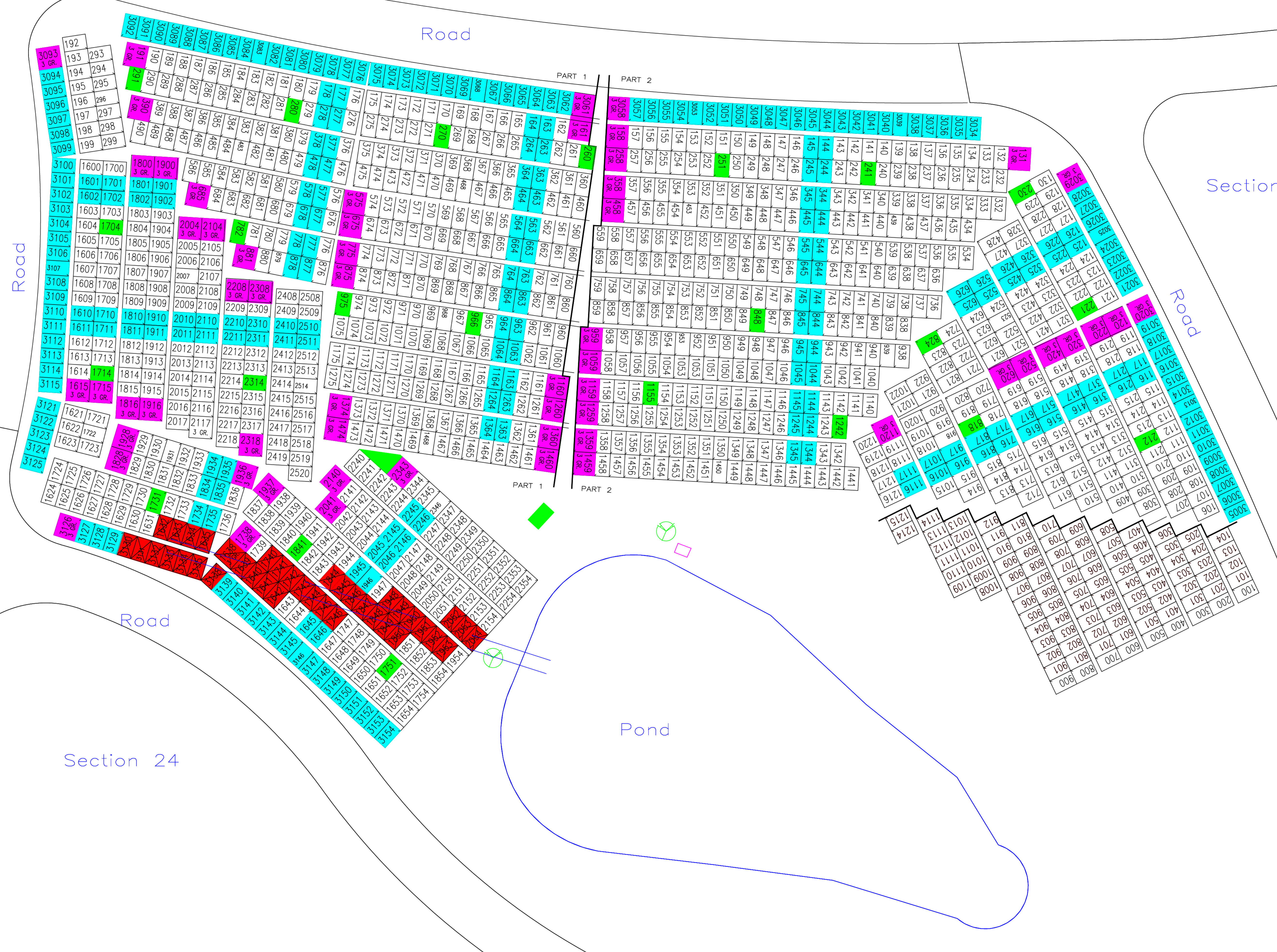
Section 32

Road

Road

Section 24

Pond



ALL SOULS Cemetery

Chardon, Ohio

Section 33

Section Maps

SECTION NOTES

1. THE LOT NUMBER IS PLACED IN THE UPPER RIGHT HAND CORNER OF THE LOT AS YOU FACE THE LOT AND IS INDICATED AS A SLASH OR TICK MARK.
2. THE ARROW INDICATING DIRECTION GRAVE MARKERS WILL FACE.
3. ALL LOTS ARE 2-GRAVE LOTS UNLESS OTHERWISE NOTED ON THE DRAWING.
4. ALL 2-GRAVE LOTS ARE 6'4" X 10'0".
ALL 3-GRAVE LOTS ARE 9'6" X 10'0".

MONUMENT NOTES

1. MONUMENT LOTS ARE RESTRICTED TO THOSE AS SHOWN ON SECTION MAP.
2. ALL MONUMENT LOTS ARE EITHER 2-GRAVE OR 3-GRAVE LOTS OTHER CONFIGURATIONS WILL BE DETERMINED AS REQUESTED.
3. HEIGHT OF MONUMENTS ON DESIGNATED MONUMENT LOTS CAN VARY DEPENDING ON NUMBER OF GRAVES ASSOCIATED WITH MONUMENT REQUESTED.
4. ALL FOUNDATIONS ARE LOCATED WITHIN LOTS.

LEGEND

- FEATURE LOT
- TREELANDSCAPE LOCATIONS
- 3 GRAVE LOT
- FLUSH MARKERS ONLY

LOT SUMMARY

1220 2-Grave Lots
60 3-Grave Lots
1280 Total Lots
2620 Total Graves

ISSUED		
NO.	DATE	DESCRIPTION
1.	12/28/10	
2.	9/25/11	
3.	10/24/11	MH#1 & CB#3
4.	1/28/13	ADDED GRAVES 100 - 900 ADJUSTED LOT NUMBERS ADDED TREE LOCATIONS

NOTES
THE CONTRACTOR SHALL VERIFY EXISTING CONDITIONS TO BE SHOWN ON THIS PLAN. THE CONTRACTOR SHALL BE RESPONSIBLE FOR THE PROTECTION OF ALL UTILITIES AND STRUCTURES IN THE AREA. THE CONTRACTOR SHALL BE RESPONSIBLE FOR THE PROTECTION OF ALL UTILITIES AND STRUCTURES IN THE AREA. THE CONTRACTOR SHALL BE RESPONSIBLE FOR THE PROTECTION OF ALL UTILITIES AND STRUCTURES IN THE AREA.

CCA Catholic Cemeteries Association

CONSTRUCTION FACILITIES
10000 Min Ave. Cleveland, Ohio 44102
(216) 491-7979 Fax: (216) 491-0232



SHEET TITLE
PART 1

SECTION 33
ISSUED 2/4/13 SCALE 3/8"=1'
DRAWN RMALONE CHECKED
CEMETERY DRAWING NO.

ASC 2 of 3

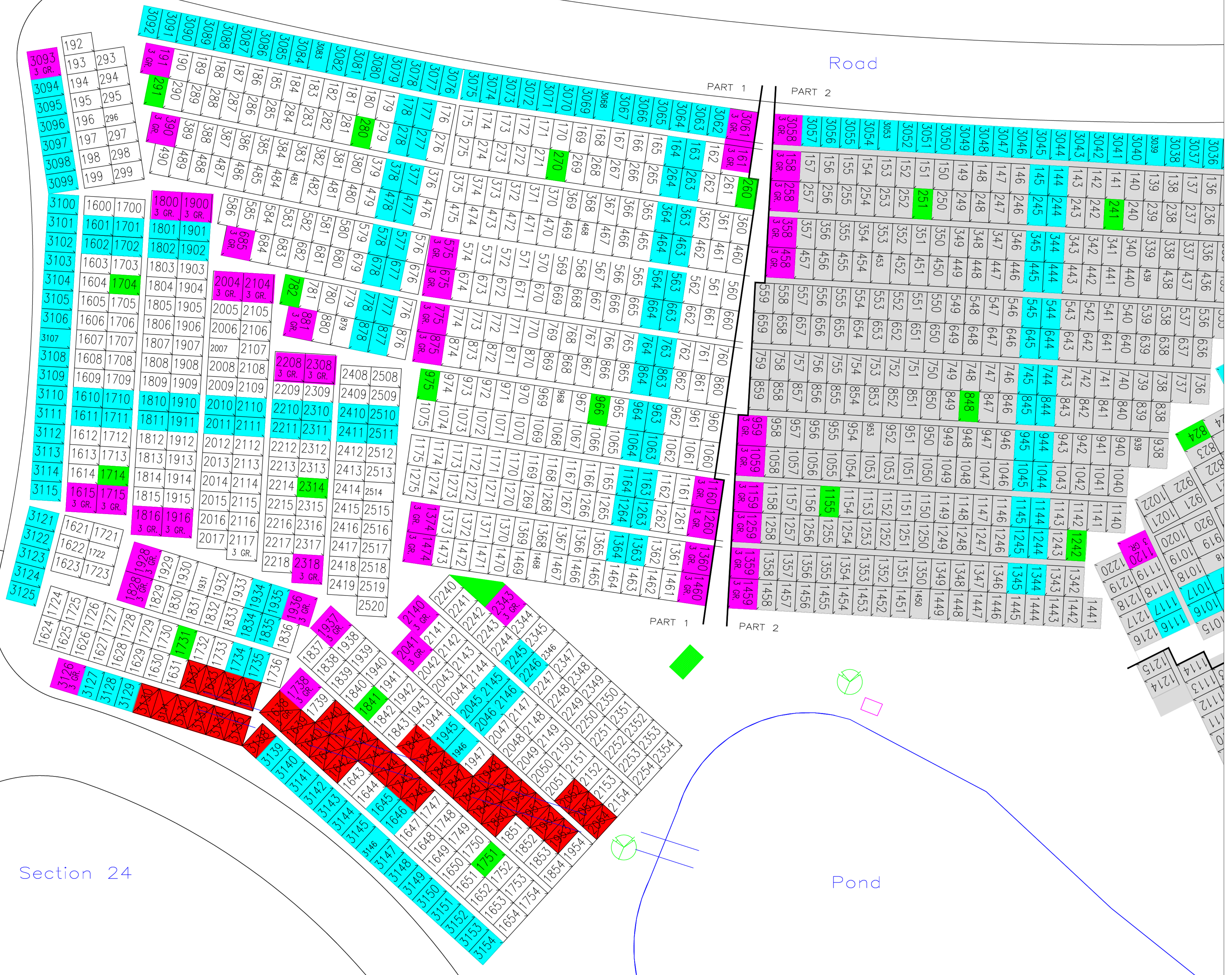
Section 41

Road

Road

Pond

Section 24



ALL SOULS Cemetery

Chardon, Ohio

Section 33

Section Maps

SECTION NOTES

1. THE LOT NUMBER IS PLACED IN THE UPPER RIGHT HAND CORNER OF THE LOT AS YOU FACE THE LOT AND IS INDICATED AS A SLASH OR TICK MARK.
2. THE ARROW INDICATING DIRECTION GRAVE MARKERS WILL FACE.
3. ALL LOTS ARE 2-GRAVE LOTS UNLESS OTHERWISE NOTED ON THE DRAWING.
4. ALL 2-GRAVE LOTS ARE 6'4" X 10'0". ALL 3-GRAVE LOTS ARE 9'6" X 10'0".

MONUMENT NOTES

1. MONUMENT LOTS ARE RESTRICTED TO THOSE AS SHOWN ON SECTION MAP.
2. ALL MONUMENT LOTS ARE EITHER 2-GRAVE OR 3-GRAVE LOTS OTHER CONFIGURATIONS WILL BE DETERMINED AS REQUESTED.
3. HEIGHT OF MONUMENTS ON DESIGNATED MONUMENT LOTS CAN VARY DEPENDING ON NUMBER OF GRAVES ASSOCIATED WITH MONUMENT REQUESTED.
4. ALL FOUNDATIONS ARE LOCATED WITHIN LOTS.

LEGEND

- FEATURE LOT
- TREELANDSCAPE LOCATIONS
- 3 GRAVE LOT
- FLUSH MARKERS ONLY

LOT SUMMARY

1220 2-Grave Lots
60 3-Grave Lots
1280 Total Lots
2620 Total Graves

ISSUED		
NO.	DATE	DESCRIPTION
1.	12/28/10	
2.	9/25/11	
3.	10/24/11	MH#1 & CB#3
4.	1/28/13	ADDED GRAVES: 100 - 900 ADJUSTED LOT NUMBERS ADDED TREE LOCATIONS

NOTES

THE CONTRACTOR SHALL VERIFY EXISTING CONDITIONS TO BE SHOWN ON THIS PLAN. THE CONTRACTOR SHALL BE RESPONSIBLE FOR OBTAINING ALL NECESSARY PERMITS AND APPROVALS FROM THE LOCAL GOVERNMENT. THE CONTRACTOR SHALL NOTIFY THE OWNER'S ARCHITECT/ENGINEER OF ANY DISCREPANCIES OR OMISSIONS IN THE FIELD. THE CONTRACTOR SHALL BE RESPONSIBLE FOR OBTAINING ALL NECESSARY PERMITS AND APPROVALS FROM THE LOCAL GOVERNMENT. THE CONTRACTOR SHALL NOTIFY THE OWNER'S ARCHITECT/ENGINEER OF ANY DISCREPANCIES OR OMISSIONS IN THE FIELD.

CCA Catholic Cemeteries Association
CONSTRUCTION FACILITIES
10000 Main Ave., Cleveland, Ohio 44109
(216) 446-7979 Fax: (216) 446-0232

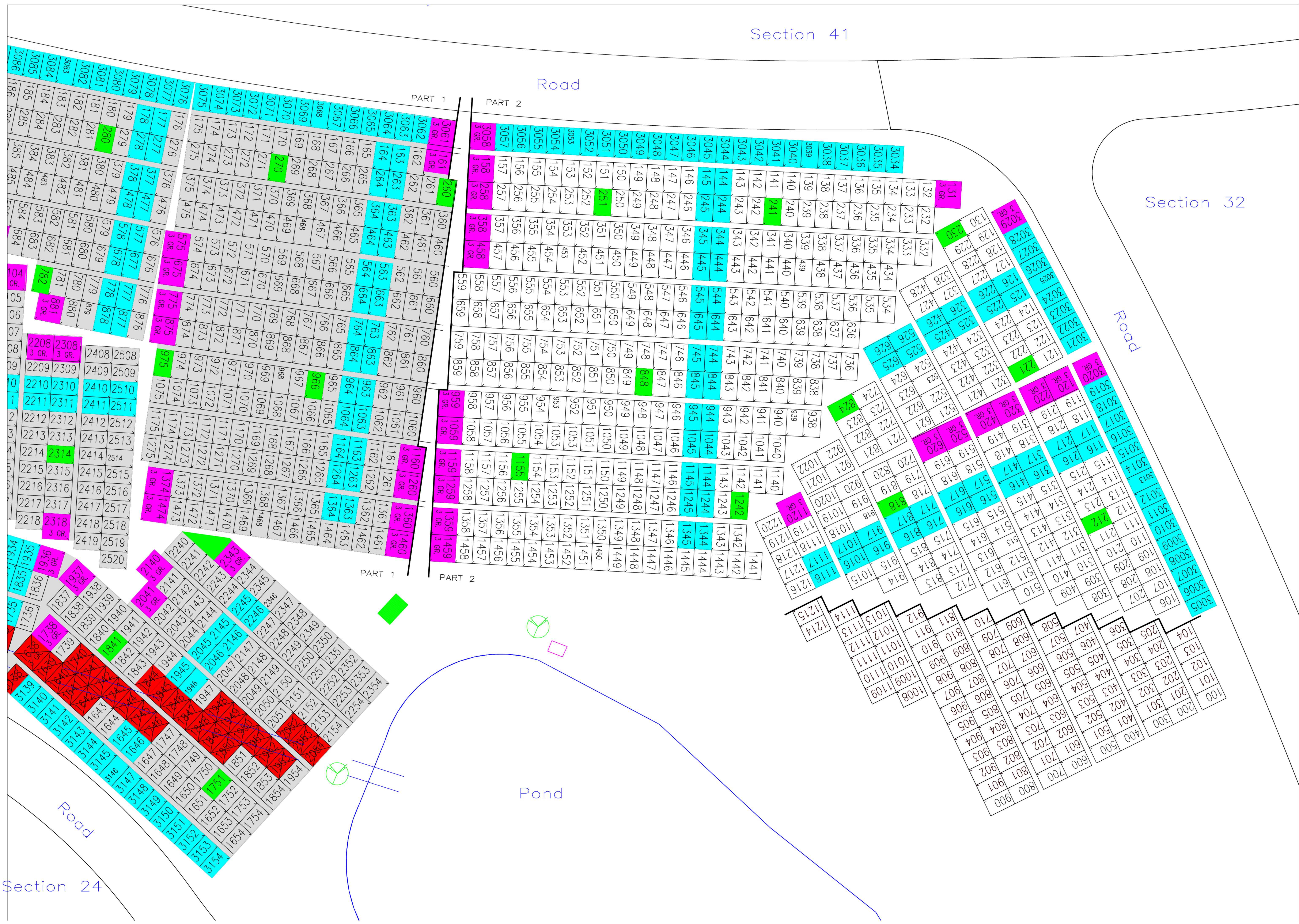


SHEET TITLE
PART 2

SECTION 33

ISSUED 2/4/13 SCALE 3/8"=1'
DRAWN RMALONE CHECKED
CEMETERY DRAWING NO.

ASC 3 of 3



Section 41

Road

Section 32

Road

Pond

Section 24